



STREETERVILLE SCRAMBLERS, LTD.

That Downtown Cycling Group

IDAHO/MONTANA RIVER RUN

July 16-30th 2017

February 6, 2017 Announcement

If you love scenic River, Water Falls, Hot Springs, Mountain Vista views and back country Wild West motorcycle adventure, then this ride is for you. Meet in Missoula, Montana on Sunday night July 16, 2017 to start your adventure.

The first week will include The Great Scenic Loop through Central Idaho and Western Wyoming/Montana. Starting out west on the beautiful Idaho Rt. 12 along the Clearwater River, deep in the back country.



the sweeping S-shaped curves of the middle fork of the Clearwater River, Rte. 12 takes travelers deep into the backcountry.

Then south along the Salmon River, Payette River, Boise River and the Snake River, stopping to see the Shoshone Falls.



The thunderous springtime torrents at Shoshone Falls.

Crossing the state to the east side to Idaho Falls for a two day stay. Idaho Falls south loop trip through the western Wyoming and SE Idaho, Then the start of a two-day north loop through western Wyoming, the Grand Tetons and Yellowstone National Park, staying in western Yellowstone for another day of riding the area.



If morning comes a better glow on Lake Redfish Lake and the Sawtooths.




Named for its resemblance to a smoking furnace, Geyser Crater, a neighbor of Old Faithful, spews out profuse clouds of steam.

Leaving for Salmon Idaho, back on the Idaho Great Scenic Loop. Riding the next day along the Salmon and Bitterroot Rivers toward Missoula, Montana.


Three nights in Missoula with two one day scenic loops: Glacier summit to Logan Pass 6,646 ft. [Road to the Sun] and a western and eastern Idaho Loop.

Twisting and turning as it climbs through the mountains of northwestern Montana, this drive reveals the wild and wondrous essence of Glacier National Park.




St. Mary Lake, with tiny Wild Goose Island seemingly adrift in its center.

Back to Yellowstone western entrance, taking the north route to the north entrance towards Beartooth Scenic Rt. 78/212 over the pass 8,000 ft. to Billings Montana.



At the top of the world: the Beartooth Highway snaking above timberline.

From Billings to Deadwood South Dakota by way of Devils Tower route.



The Belle Fourche River and Devils Tower, in Devils Tower National Monument.

George Matocha
PO Box 157
Monticello, Utah 84535

E-mail or call George Matocha, at gmatocha@matocha.com /
630-701-7641 or 630-417-2100 with any questions.