

City Navigator North America NT 2018.1

Use of the Map Data is subject to certain restrictions and/or requirements imposed by third party suppliers and/or governmental or regulatory authorities as further set forth at http://corporate.navteq.com/supplier_terms.html.

© 2016 HERE. All rights reserved.
 © Garmin Ltd. or its subsidiaries 2016.













2020 Driftless Adventure

















Statistics















Summary












Points: 134 Via Points: 35 Distance: 220 mi Total Time: 5 h, 53 min Course: 131.2° true















	1. Charmant Hotel	
	2. Get on State St and ride southeast 6 ft	6 ft
	3. Turn right onto 2nd St N 269 ft	7 s 275 ft
	4. Turn left onto Market St 0.68 mi	2 min 0.7 mi
	5. Turn right onto 3rd St S 430 ft	1 min 0.8 mi
	6. 966 3rd St S 250 ft	1 min 0.9 mi
	7. Get on 3rd St S and ride south	0.9 mi
	8. 2622 South Ave 1.42 mi	3 min 2.3 mi
	9. Get on South Ave and ride southeast 2 ft	2.3 mi
	10. Keep right onto Hwy35 S 2.96 mi	2 min 5.2 mi
	11. Turn left onto Cr-K 1.74 mi	2 min 7.0 mi
	12. W212 Cr-K 2.82 mi	6 min 9.8 mi















	13. Get on Cr-K and ride southeast 0 ft	9.8 mi
	14. Turn left onto Cr-o 8.21 mi	12 min 18.0 mi
	15. E3402 Cr-o 1.08 mi	3 min 19.1 mi
	16. Get on Cr-o and ride east 0 ft	19.1 mi
	17. Turn left onto Cr-o 0.46 mi	1 min 19.6 mi
	18. E4147 Cr-Y 1.72 mi	3 min 21.3 mi
	19. Get on Cr-Y and ride east	21.3 mi
	20. Turn left onto Cr-Y 0.70 mi	1 min 22.0 mi
	21. E7089 Cr-Y 8.42 mi	12 min 30.4 mi
	22. Get on Cr-Y and ride east 0 ft	30.4 mi
	23. E9150 Cr-Y 5.74 mi	9 min 36.1 mi
	24. Get on Cr-Y and ride east 0 ft	36.1 mi
	25. Turn right onto Cr-S 1.12 mi	2 min 37.2 mi
	26. Turn left onto Hwy56 7.02 mi	11 min 44.3 mi















	27. Turn right onto Cr-S 40 ft	1 min 44.3 mi
	28. S6489 Cr-S 1.60 mi	3 min 45.9 mi
	29. Get on Cr-S and ride south 0 ft	45.9 mi
	30. Turn left onto Hankins Rd 0.90 mi	1 min 46.8 mi
	31. E10790 Hankins Rd 0.76 mi	2 min 47.5 mi
	32. Get on Hankins Rd and ride east 0 ft	47.5 mi
	33. E11171 Hankins Rd 0.90 mi	1 min 48.4 mi
	34. Get on Hankins Rd and ride southeast 0 ft	48.4 mi
	35. S7153 W River Rd 0.26 mi	20 s 48.7 mi
	36. Get on W River Rd and ride south 0 ft	48.7 mi
	37. Turn left onto Hwy131 451 ft	7 s 48.8 mi
	38. Turn right onto Cr-U 0.39 mi	2 min 49.2 mi
	39. Turn left onto Cr-I 295 ft	1 min 49.2 mi
	40. 11020 Cr-I 2.30 mi	4 min 51.5 mi















	41. Get on Cr-I and ride southeast 0 ft	51.5 mi
	42. Turn right onto Robbson Dr 3.09 mi	5 min 54.6 mi
	43. 16510 Robbson Dr 0.81 mi	2 min 55.4 mi
	44. Get on Robbson Dr and ride south 0 ft	55.4 mi
	45. Turn left onto Cr-E 2.38 mi	4 min 57.8 mi
	46. Turn right onto Cr-E 0.21 mi	1 min 58.0 mi
	47. Turn left onto Cr-E 0.65 mi	1 min 58.7 mi
	48. Turn right onto Hwy171 6.45 mi	9 min 65.1 mi
	49. 29895 Cr-E 6.42 mi	10 min 71.5 mi
	50. Get on Cr-E and ride southeast 10 ft	71.6 mi
	51. Turn left onto Hwy60 3.34 mi	4 min 74.9 mi
	52. Turn right onto Hwy80 3.19 mi	5 min 78.1 mi
	53. Turn left onto Hwy133 1.43 mi	4 min 79.5 mi
	54. Turn right onto Old County Highway P 349 ft	1 min 79.6 mi







	55. Turn right onto Cr-P 1.05 mi	2 min 80.6 mi
	56. 6449 Cr-P 4.47 mi	6 min 85.1 mi
	57. Get on Cr-P and ride southeast 9 ft	85.1 mi
	58. Turn right onto Hwy80 0.95 mi	1 min 86.1 mi
	59. Turn left onto Cr-P 1.51 mi	3 min 87.6 mi
	60. 5864 Cr-P 1.78 mi	3 min 89.3 mi
	61. Get on Cr-P and ride east 14 ft	89.3 mi
	62. Turn left onto Cr-l 2.69 mi	3 min 92.0 mi
	63. Turn right onto County Road Yz 2.50 mi	4 min 94.5 mi
	64. 5462 Cr-li 1.04 mi	2 min 95.6 mi
	65. Get on Cr-li and ride south	95.6 mi
	66. Turn right onto Cr-li 1.73 mi	2 min 97.3 mi
	67. Turn left onto Cr-Q 1.71 mi	3 min 99.0 mi
	68. 4414 Cr-Q 1.16 mi	2 min 100 mi

	69. Get on Cr-Q and ride southeast 26 ft	100 mi
	70. Keep right onto Cr-Q 0.63 mi	1 min 101 mi
	71. Turn right onto Cr-B 7.09 mi	10 min 108 mi
	72. Turn left onto Survey Rd 34 ft	1 min 108 mi
	73. 2570 Survey Rd 0.44 mi	1 min 108 mi
	74. Get on Survey Rd and ride south 0 ft	108 mi
	75. Turn left onto E Barreldown Rd 2.31 mi	3 min 111 mi
	76. Turn left onto Cr-D 1.99 mi	5 min 113 mi
	77. Turn left onto Hwy39 2.86 mi	5 min 116 mi
	78. Turn right onto Cr-D 2.10 mi	3 min 118 mi
	79. Turn left onto Cr-Dd 1.01 mi	2 min 119 mi
	80. 5538 Cr-Dd 0.46 mi	1 min 119 mi
	81. Get on Cr-Dd and ride east	119 mi
	82. Turn right onto Cr-Ddd 0.46 mi	1 min 120 mi

	83. Turn left onto Cr-Ddd 0.99 mi	2 min 121 mi
	84. 551 Cr-Ddd 0.22 mi	1 min 121 mi
	85. Get on Cr-Ddd and ride east 0 ft	121 mi
	86. Turn right onto Cr-W 1.50 mi	2 min 122 mi
	87. Turn right onto Cr-D 2.31 mi	4 min 125 mi
	88. Turn left onto Cr-D 0.23 mi	125 mi
	89. Turn left onto Cr-F 3.35 mi	4 min 128 mi
	90. Turn left onto Hwy81 9.07 mi	13 min 137 mi
	91. Turn right onto Center St 0.46 mi	2 min 138 mi
	92. Turn left onto Cr-N 4.14 mi	6 min 142 mi
	93. Turn left onto Cr-M 94 ft	142 mi
	94. 2803 Cr-M 1.61 mi	4 min 143 mi
	95. Get on Cr-M and ride east 0 ft	143 mi
	96. Turn right onto Cr-M 0.61 mi	1 min 144 mi

	97. 7323 Cr-M 3.63 mi	6 min 148 mi
	98. Get on Cr-M and ride south 14 ft	148 mi
	99. Turn left onto Hwy11 2.58 mi	3 min 150 mi
	100 Turn right onto N Mill St 0.68 mi	2 min 151 mi
	101 Turn left onto Cr-B 2.20 mi	4 min 153 mi
	102 W8366 Cr-B 1.05 mi	3 min 154 mi
	103 Get on Cr-B and ride east 16 ft	154 mi
	104 W5048 Town Center Rd 8.39 mi	13 min 163 mi
	105 Get on Town Center Rd and ride east	163 mi
	106 Turn right onto Cr-K 1.83 mi	3 min 164 mi
	107 Turn left onto Cr-K 1.02 mi	2 min 165 mi
	108 W2424 Cr-K 4.72 mi	7 min 170 mi
	109 Get on Cr-K and ride east 0 ft	170 mi
	110 Turn left onto Cr-K 0.23 mi	28 s 170 mi

	111 Turn right onto Cr-G 2.79 mi	3 min 173 mi
	112 N247 Cr-G 1.62 mi	3 min 175 mi
	113 Get on Cr-G and ride south 4 ft	175 mi
	114 Turn left onto State Line Rd 0.50 mi	1 min 175 mi
	115 Turn left onto Yale Bridge Rd 8.88 mi	11 min 184 mi
	116 Turn right onto Boswell Rd 4.62 mi	6 min 189 mi
	117 Turn left onto Shirland Rd 2.38 mi	4 min 191 mi
	118 Turn right onto N Meridian Rd 1.04 mi	1 min 192 mi
	119 Turn left onto Freeport Rd 1.55 mi	2 min 194 mi
	120 4353 Freeport Rd 2.70 mi	4 min 196 mi
	121 Get on Freeport Rd and ride northeast 3 ft	196 mi
	122 Turn right onto Owen Center Rd 0.40 mi	25 s 197 mi
	123 Turn left onto Roscoe Rd 1.50 mi	2 min 198 mi
	124 10211 Beloit Rd 16.76 mi	23 min 215 mi

	125 Get on Beloit Rd and ride southeast 0 ft	215 mi
	126 9221 Beloit Rd 1.13 mi	3 min 216 mi
	127 Get on Beloit Rd and ride southeast 0 ft	216 mi
	128 Turn right onto Us20-Br 0.95 mi	2 min 217 mi
	129 Turn left onto N Appleton Rd 0.99 mi	2 min 218 mi
	130 Belvidere 1.36 mi	3 min 220 mi
