

City Navigator North America NT 2018.1

Use of the Map Data is subject to certain restrictions and/or requirements imposed by third party suppliers and/or governmental or regulatory authorities as further set forth at http://corporate.navteq.com/supplier_terms.html.
 © 2016 HERE. All rights reserved.....
 © Garmin Ltd. or its subsidiaries 2016.













2020 Driftless Adventure






























Statistics














Summary

Points: 110 Via Points: 29 Distance: 174 mi Total Time: 4 h, 36 min Course: 316.5° true















-
- | | | |
|--|---|--------|
|  | 1. Americinn Lodge & Suites-Monroe | |
|  | 2. Get on 4th Ave and ride south | 6 ft |
| | 6 ft | |
|  | 3. Turn right onto 6th St | 11 s |
| | 329 ft | 335 ft |
|  | 4. Turn left onto 4th Ave W | 1 min |
| | 0.40 mi | 0.5 mi |
|  | 5. Turn right onto W 8th St | 1 min |
| | 0.22 mi | 0.7 mi |
|  | 6. Turn right onto 6th Ave W | 1 min |
| | 640 ft | 0.8 mi |
|  | 7. 666 6th Ave W | 7 s |
| | 384 ft | 0.9 mi |
|  | 8. Get on 6th Ave W and ride northwest | 0.9 mi |
| | 0 ft | |
|  | 9. Turn left onto Cr-N | 2 min |
| | 0.69 mi | 1.6 mi |
|  | 10. Turn left onto Iliff Rd | 3 min |
| | 1.52 mi | 3.1 mi |
|  | 11. W6116 Iliff Rd | 1 min |
| | 202 ft | 3.1 mi |
|  | 12. Get on Iliff Rd and ride west | 3.1 mi |
| | 0 ft | |
-














	13. Turn right onto Hwy81 0.69 mi	1 min 3.8 mi
	14. Turn right onto Cr-J 0.43 mi	1 min 4.2 mi
	15. N7776 Cr-J 11.37 mi	14 min 15.6 mi
	16. Get on Cr-J and ride north 8 ft	15.6 mi
	17. Turn left onto Cr-H 0.98 mi	1 min 16.6 mi
	18. W7939 Cr-H 0.90 mi	2 min 17.5 mi
	19. Get on Cr-H and ride west 44 ft	17.5 mi
	20. Turn right onto Madison St 6.49 mi	1 min 24.0 mi
	21. Turn left onto E Hill St 599 ft	1 min 24.1 mi
	22. 118 Cr-F 0.76 mi	3 min 24.9 mi
	23. Get on Cr-F and ride north	24.9 mi
	24. 1242 Cr-F 4.24 mi	5 min 29.1 mi
	25. Get on Cr-F and ride north 59 ft	29.1 mi
	26. Turn left onto Cr-H 4.57 mi	5 min 33.7 mi




	27. Turn left onto Cr-K 1.77 mi	4 min 35.5 mi
	28. Turn right onto Cr-H 0.38 mi	27 s 35.9 mi
	29. Turn right onto Main St 5.87 mi	2 min 41.7 mi
	30. Turn left onto Cr-H 0.29 mi	1 min 42.0 mi
	31. Turn left onto Knobs Rd 3.56 mi	5 min 45.6 mi
	32. Turn left onto Cr-T 3.26 mi	5 min 48.8 mi
	33. Turn right onto Hwy23 4.43 mi	6 min 53.3 mi
	34. Turn right onto Cr-C 0.70 mi	2 min 54.0 mi
	35. Turn left onto County Road Cc 2.20 mi	3 min 56.2 mi
	36. Turn left onto Us14 0.43 mi	4 s 56.6 mi
	37. Turn right onto Hwy23 3.26 mi	5 min 59.8 mi
	38. Turn left onto Cr-G 0.25 mi	60.1 mi
	39. S12149 County Road G 1.59 mi	3 min 61.7 mi
	40. Get on Cr-G and ride northwest 19 ft	61.7 mi

	41. Keep right onto Cr-G 0.66 mi	1 min 62.4 mi
	42. Turn right onto Cr-B 3.07 mi	3 min 65.4 mi
	43. Turn left onto Cr-G 799 ft	1 min 65.6 mi
	44. Turn left onto Cr-N 5.93 mi	8 min 71.5 mi
	45. Turn left onto Hwy130 3.02 mi	5 min 74.5 mi
	46. Turn right onto Cr-N 351 ft	1 min 74.6 mi
	47. 29732 Cr-N 5.39 mi	7 min 80.0 mi
	48. Get on Cr-N and ride west 4 ft	80.0 mi
	49. Turn left onto Hwy58 0.22 mi	14 s 80.2 mi
	50. Turn right onto Cr-N 1.05 mi	81.3 mi
	51. 19541 Cr-Nn 6.17 mi	5 min 87.4 mi
	52. Get on Cr-Nn and ride northeast 0 ft	87.4 mi
	53. Turn left onto Cr-D 2.23 mi	89.7 mi
	54. 27128 Cr-D 2.56 mi	5 min 92.2 mi

	55. Get on Cr-D and ride west 0 ft	92.2 mi
	56. Turn right onto Hwy80 2.18 mi	3 min 94.4 mi
	57. Turn left onto Cr-D 1.77 mi	3 min 96.2 mi
	58. 23826 Cr-D 2.16 mi	4 min 98.3 mi
	59. Get on Cr-D and ride west 0 ft	98.3 mi
	60. 20661 Cr-D 4.07 mi	6 min 102 mi
	61. Get on Cr-D and ride northwest 0 ft	102 mi
	62. Turn right onto Cr-H 0.37 mi	29 s 103 mi
	63. Turn left onto Cr-C 3.69 mi	5 min 106 mi
	64. Turn left onto Cr-C 0.31 mi	1 min 107 mi
	65. Turn left onto Cr-H 0.77 mi	1 min 108 mi
	66. Turn left onto Cr-V 5.21 mi	8 min 113 mi
	67. Turn right onto Hwy82 0.34 mi	1 min 113 mi
	68. Turn left onto Cr-V 0.99 mi	2 min 114 mi

	69. S887 Cr-V 4.67 mi	7 min 119 mi
	70. Get on Cr-V and ride north 0 ft	119 mi
	71. Turn left onto Cr-F 828 ft	12 s 119 mi
	72. Turn left onto Cr-F 0.29 mi	1 min 119 mi
	73. Turn left onto Cr-F 4.01 mi	7 min 123 mi
	74. E13940 Cr-F 2.24 mi	4 min 125 mi
	75. Get on Cr-F and ride southwest 0 ft	125 mi
	76. Turn right onto Hwy33 0.47 mi	1 min 126 mi
	77. Turn left onto Front St 13.62 mi	17 min 140 mi
	78. Turn left onto Cr-X 5.17 mi	9 min 145 mi
	79. Keep left onto Cr-X 0.36 mi	1 min 145 mi
	80. Turn right onto Cr-H 1.73 mi	2 min 147 mi
	81. 29901 Cr-X 0.74 mi	1 min 148 mi
	82. Get on Cr-H and ride west 25 ft	148 mi

	83. Turn right onto Cr-H 2.06 mi	3 min 150 mi
	84. Turn right onto Cr-G 1.49 mi	2 min 151 mi
	85. Turn left onto Hwy162 2.32 mi	4 min 153 mi
	86. Turn right onto Cr-I 1.05 mi	3 min 154 mi
	87. N2717 Cr-I 1.92 mi	3 min 156 mi
	88. Get on Cr-I and ride north 0 ft	156 mi
	89. W2644 Cr-I 2.37 mi	3 min 159 mi
	90. Get on Cr-I and ride west 0 ft	159 mi
	91. Turn right onto Cr-M 1.23 mi	2 min 160 mi
	92. Turn left onto Cr-Oa 3.14 mi	5 min 163 mi
	93. W4826 Cr-Fo 4.18 mi	7 min 167 mi
	94. Get on Cr-Fo and ride west 0 ft	167 mi
	95. Turn right onto Cr-F 1056 ft	16 s 168 mi
	96. Keep right onto Main St 4.33 mi	8 min 172 mi

-
- | | | |
|--|--|-----------------|
|  | 97. Turn right onto 7th St N
1.67 mi | 5 min
174 mi |
|  | 98. Turn left onto State St
400 ft | 1 min
174 mi |
|  | 99. Charmant Hotel
0.40 mi | 2 min
174 mi |
-